





This map is reproduced from Ordnance Survey material with the permission of Ordnance Survey on behalf of the Controller of Her Majesty's Stationery Office © Crown copyright. Unauthorized reproduction infringes Crown copyright and may lead to prosecution or civil proceedings. Licence no 100019169/2014

Key

-  Allocated Site Boundary
-  Green Belt (revised)
-  Safeguarded Area
-  Floodzone 3